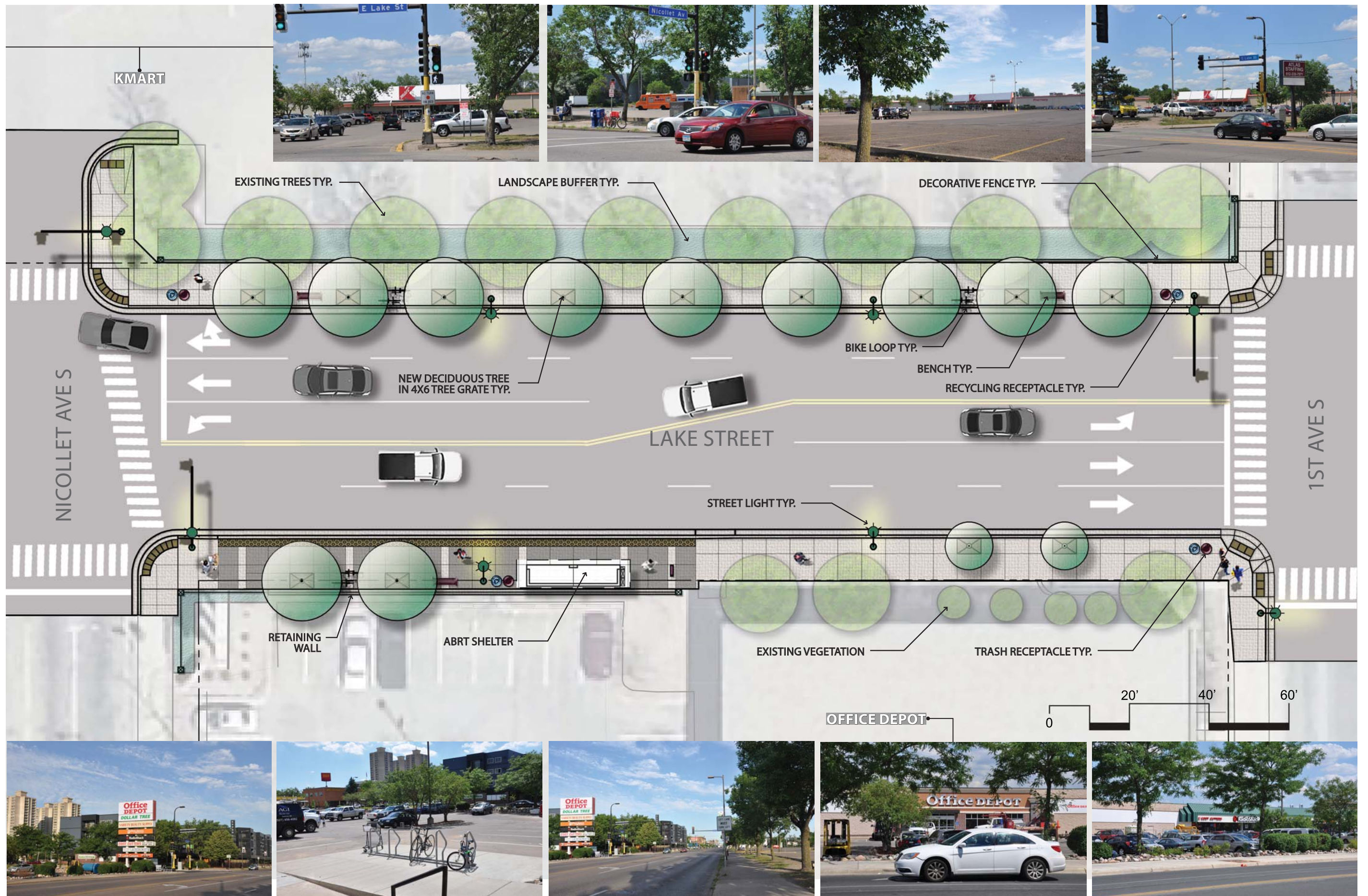
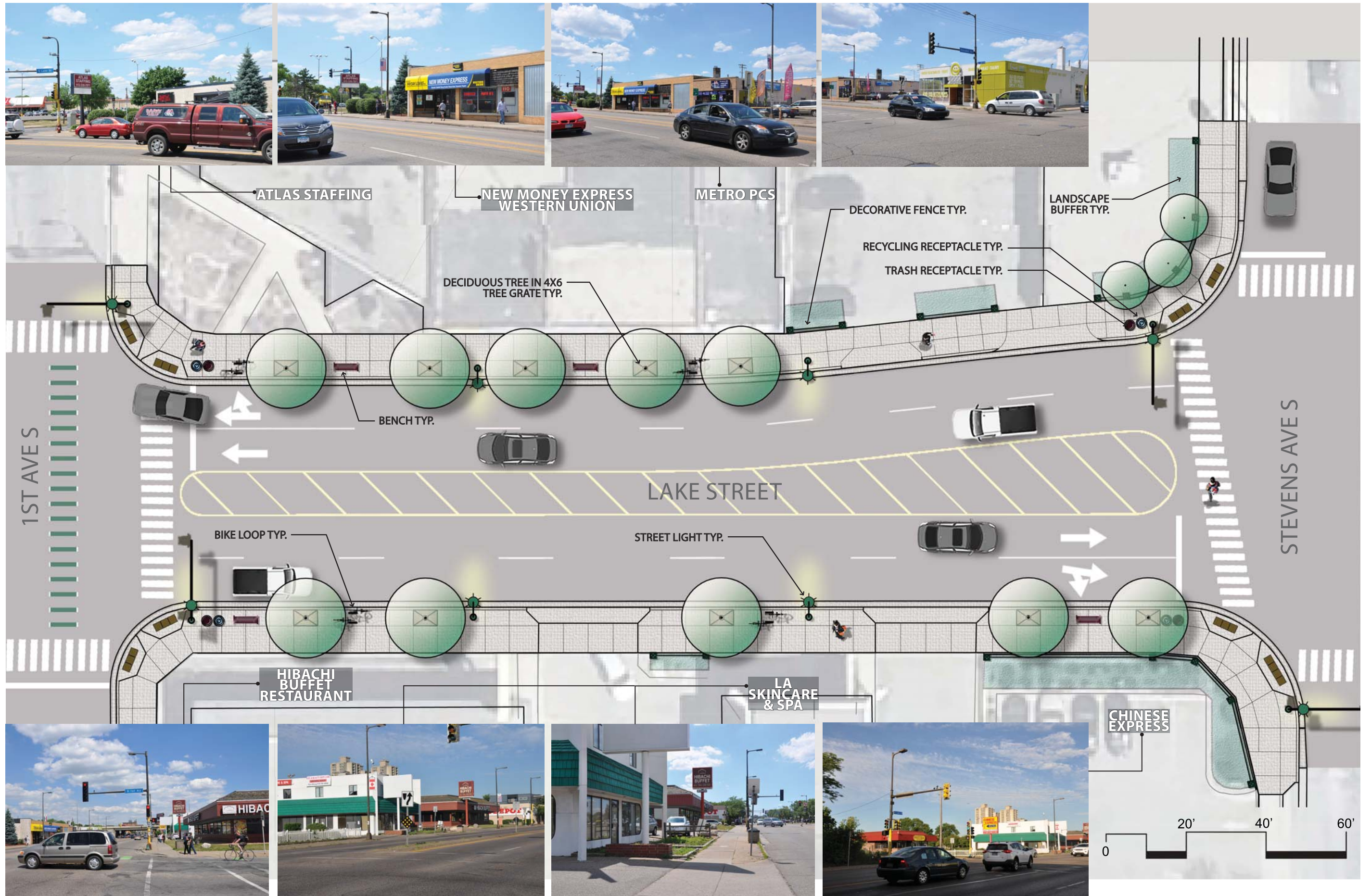


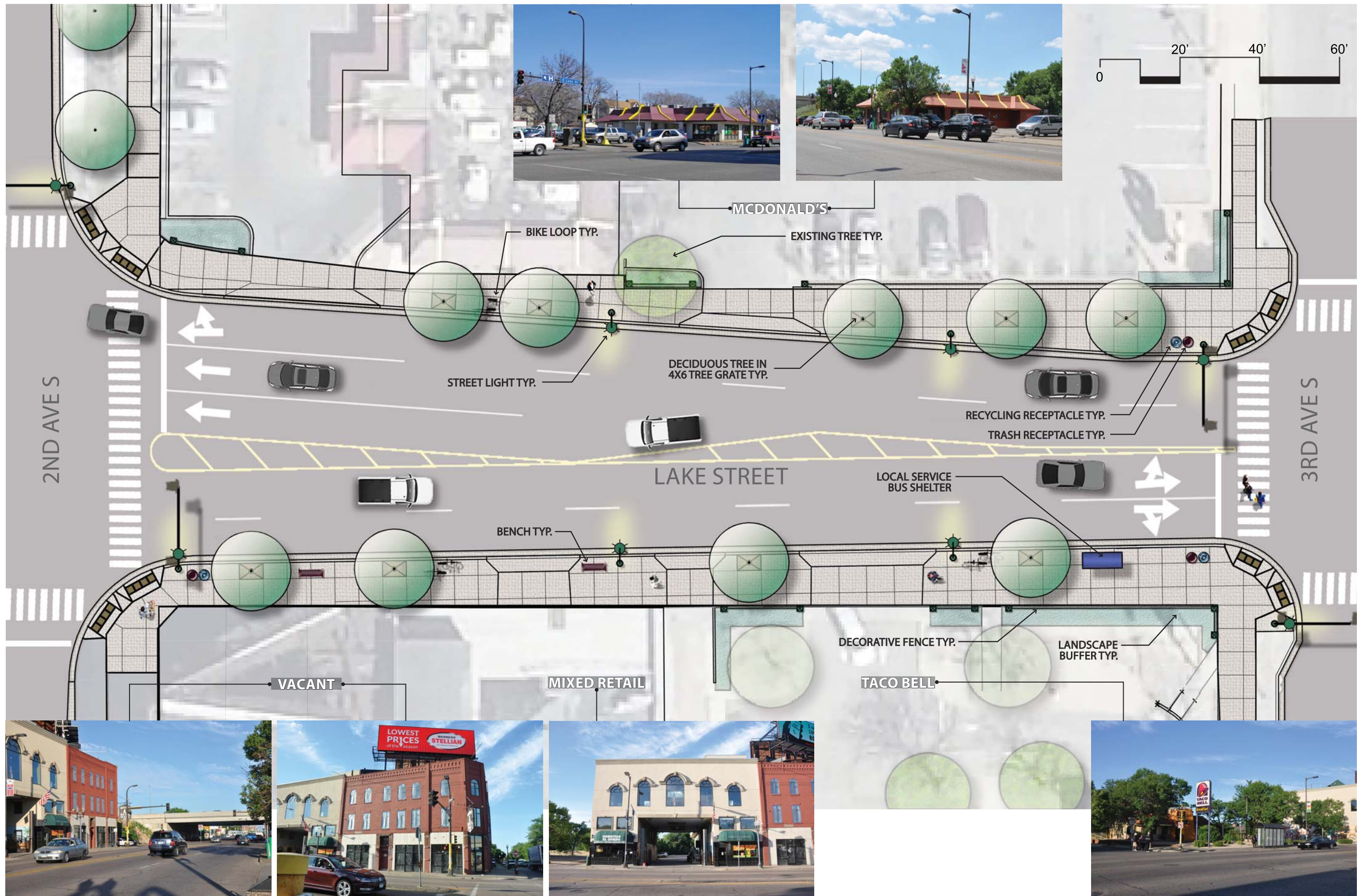
Lake Street Reconstruction *Blaisdell Ave to Nicollet Ave*



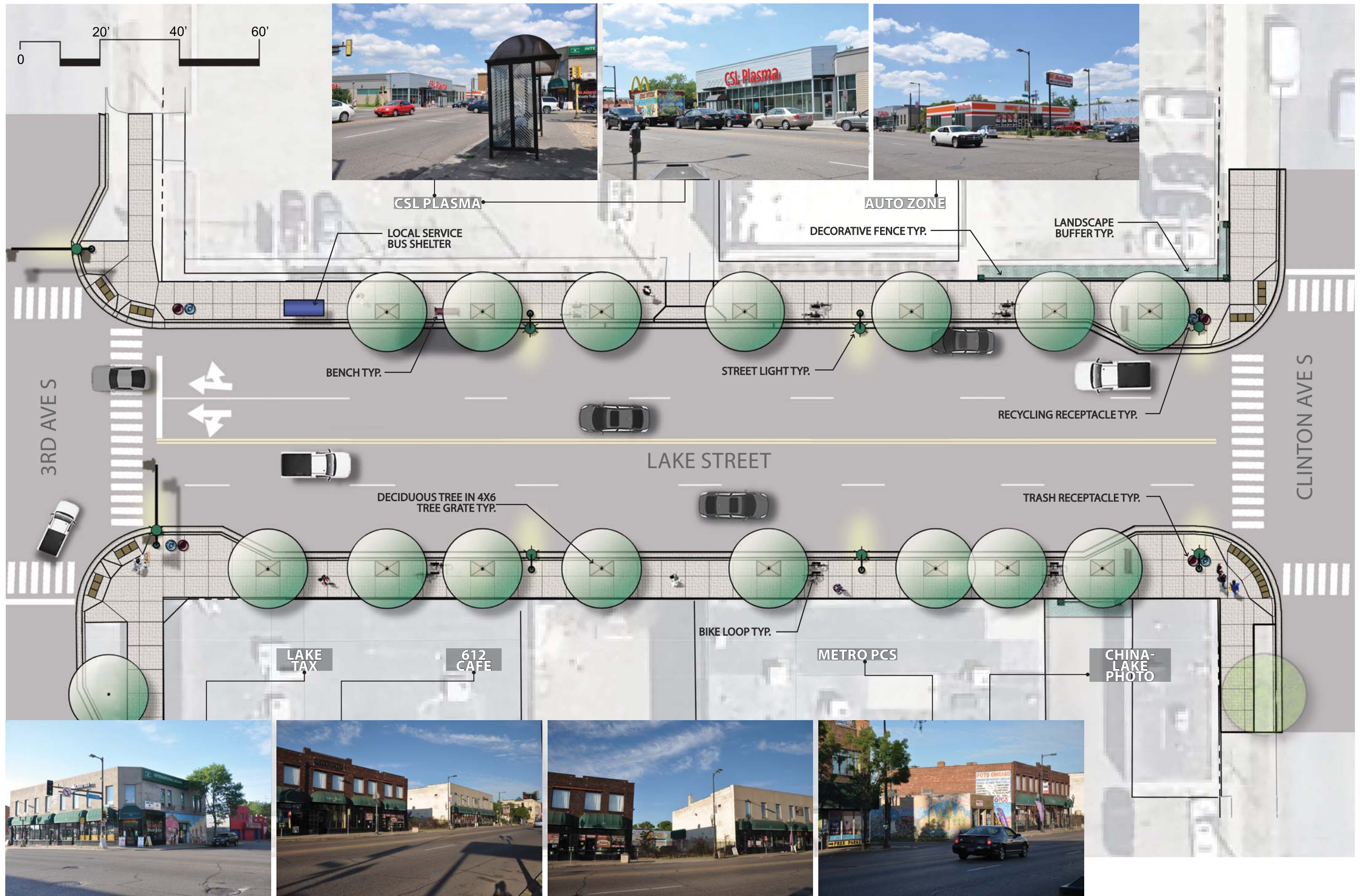
Lake Street Reconstruction *Nicollet Ave to 1st Ave S*



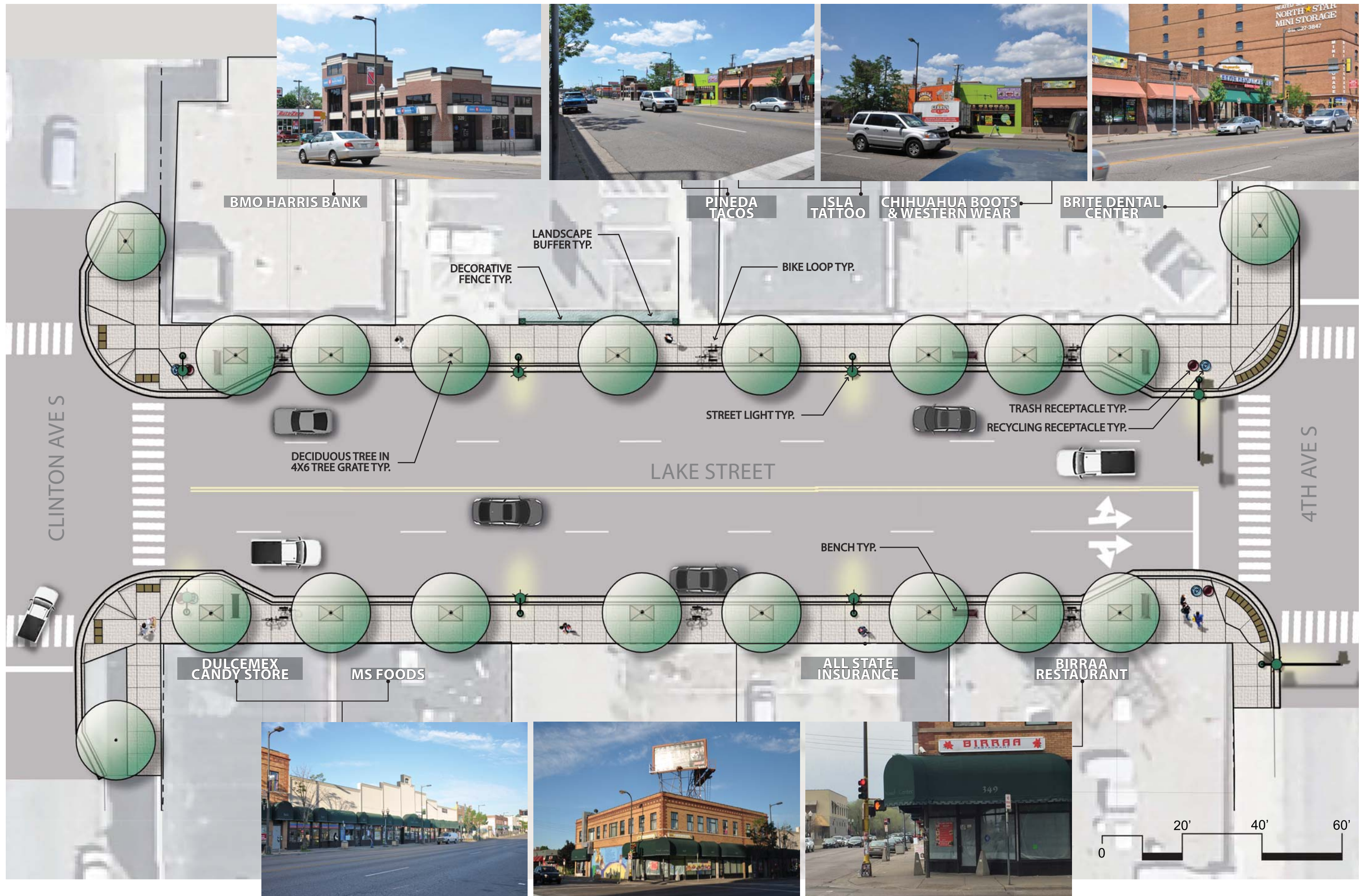
Lake Street Reconstruction *1st Ave S to Stevens Ave*



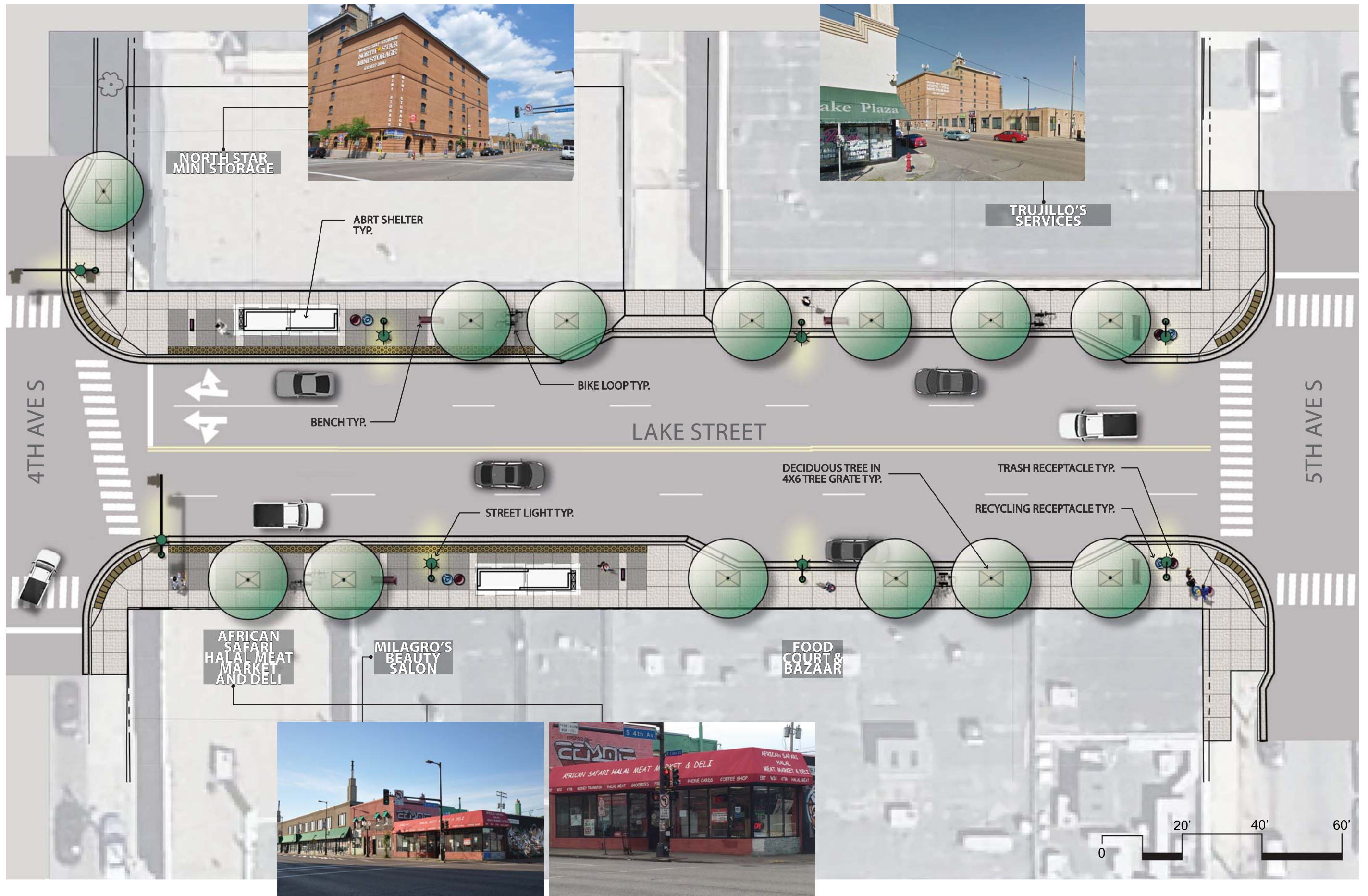
Lake Street Reconstruction 2nd Ave S to 3rd Ave S



Lake Street Reconstruction *3rd Ave S to Clinton Ave S*



Lake Street Reconstruction *Clinton Ave. to 4th Ave.*



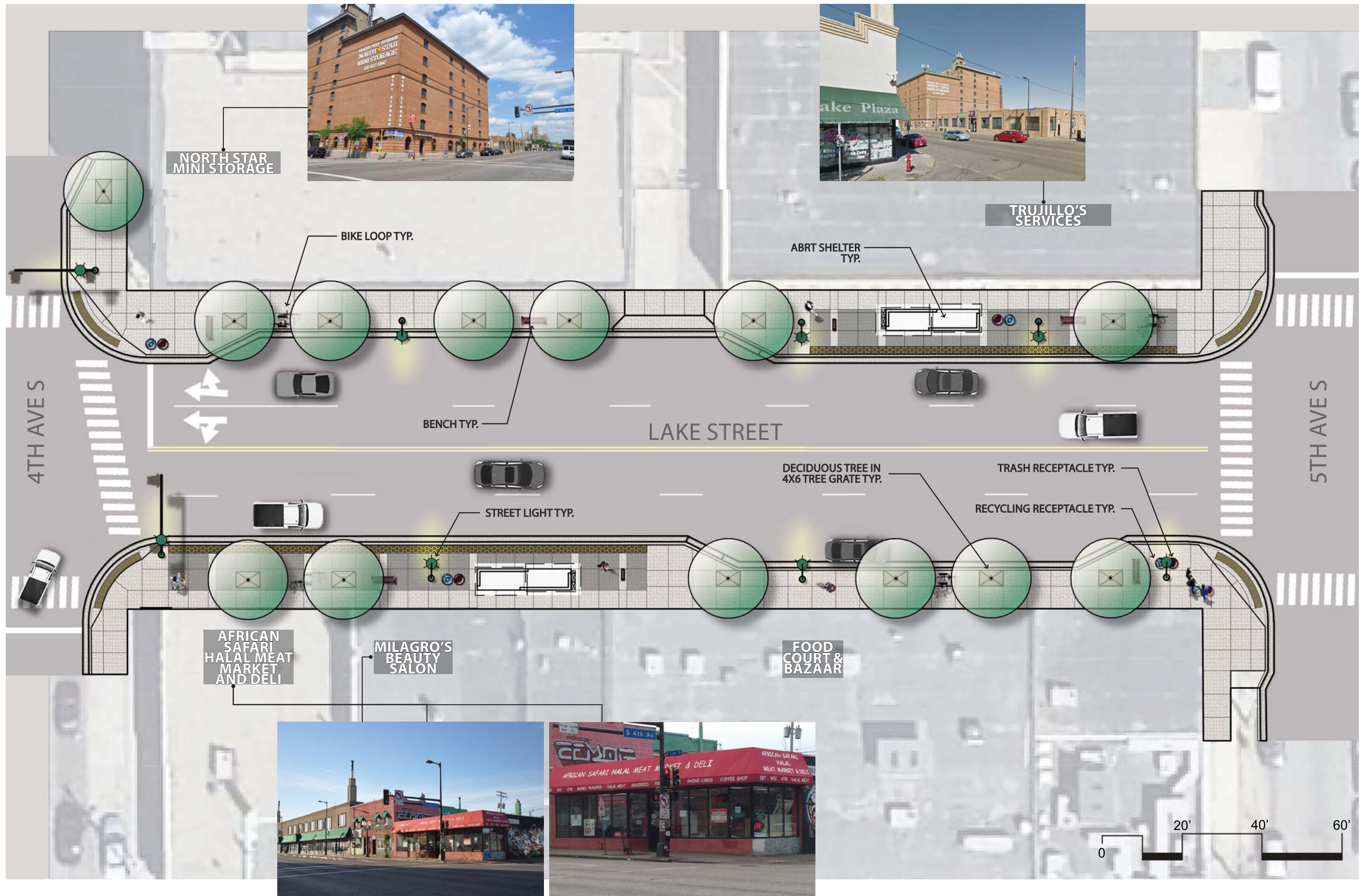
ABRT STATIONS AT WEST END OF BLOCK

Lake Street Reconstruction 4th Ave. to 5th Ave.



November 29, 2016





ABRT STATIONS AT OPPOSITE CORNERS OF BLOCK

Lake Street Reconstruction 4th Ave. to 5th Ave.

BASELINE LEVEL
STREETSCAPE ELEMENTS



TRANSIT SHELTER - LOCAL SERVICE



FUTURE ABRT SHELTER



STREET TREE IN GRATE
TYP.



STREET LIGHT TYP.

ENHANCED LEVEL
STREETSCAPE ELEMENTS



TRASH RECEPTACLE



RECYCLING RECEPTACLE



STREET BANNER



HAND HOLD FOR
FUTURE TREE
LIGHTING TYP.



BIKE LOOP



BENCH



DECORATIVE FENCE AND LANDSCAPE BUFFER


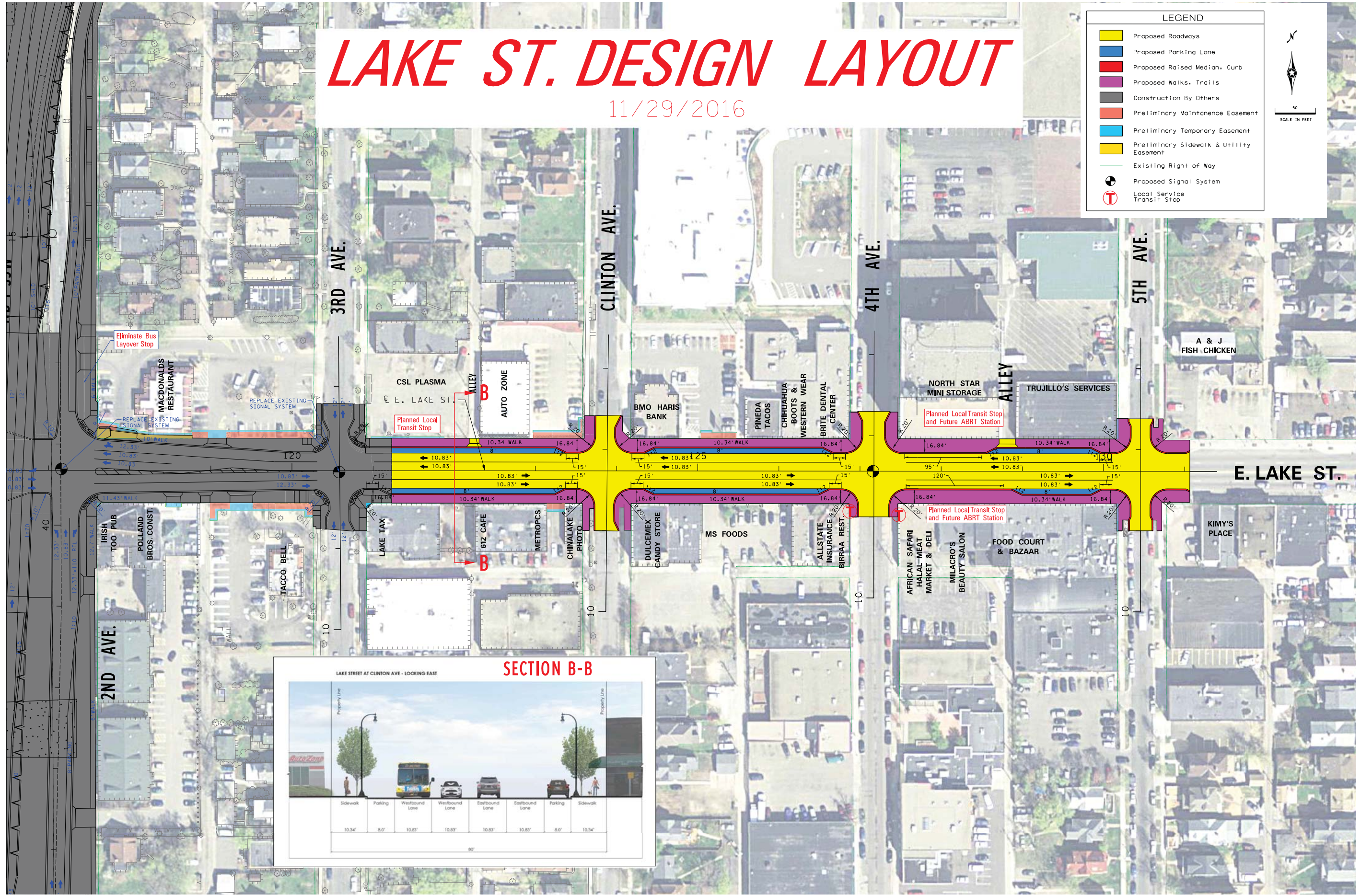
LAKE ST. DESIGN LAYOUT

11/29/2016

LEGEND

- Proposed Roadways
- Proposed Parking Lane
- Proposed Raised Median, Curb
- Proposed Walks, Trails
- Construction By Others
- Preliminary Maintenance Easement
- Preliminary Temporary Easement
- Preliminary Sidewalk & Utility Easement
- Existing Right of Way
- Proposed Signal System
- Local Service Transit Stop

50
SCALE IN FEET



LAKE ST. DESIGN LAYOUT

11/29/2016

LEGEND

- Proposed Roadways
- Proposed Parking Lane
- Proposed Raised Median, Curb
- Proposed Walks, Trails
- Construction By Others
- Preliminary Maintenance Easement
- Preliminary Temporary Easement
- Preliminary Sidewalk & Utility Easement
- Existing Right of Way
- ⦿ Proposed Signal System
- T Local Service Transit Stop

