CSAH 5 - FRANKLIN AVE RECONSTRUCTION - CONCEPT LAYOUT

HENNEPIN COUNTY
MINNESOTA

LEGEND

▨	ROADWAY PAVEMENT	—	TACTILE GUIDE STRIP
▨	CURB & GUTTER	┄	CONSTRUCTION LIMITS
▨	BIKE LANE	🚦	PROPOSED TRAFFIC SIGNAL
▨	SHARED-USE PATH	Ⓣ	METRO TRANSIT BUS STOP
▨	SIDEWALKS AND MEDIANS	┴┴┴	PROPOSED RETAINING WALLS
🟩	GREEN SPACE	┄	EXISTING RIGHT OF WAY
🟦	PERMANENT CONSTRUCTION BY OTHERS	Ⓐ	RAISED CROSSING

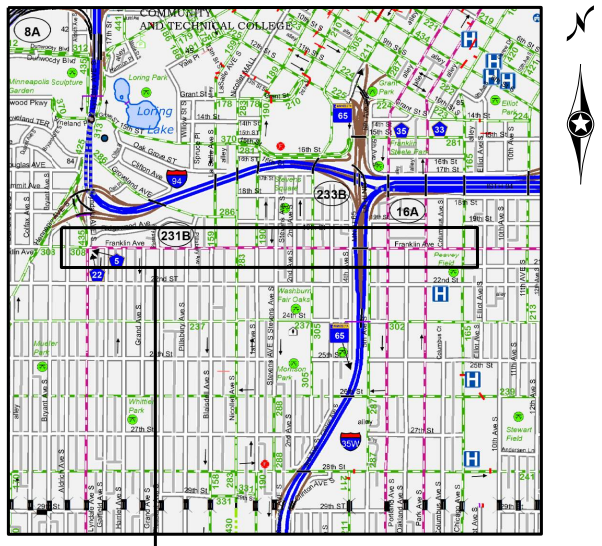
8A
AND TECHNICAL COLLEGE
Loring Lake
233B
231B
16A
Franklin Ave
65
94

PROJECT LOCATION

PROPOSED TYPICAL SECTION A-A


Walk
Bike Lane
Boulevard
Thru Lane
Left Turn/ TWLTL
Thru Lane
Boulevard
Bike Lane
Walk
Detectable Edge
C&G
C&G
Detectable Edge

PROPOSED TYPICAL SECTION B-B


Walk
Buffer
Bike Lane
Buffer
Thru Lane
Left Turn/ TWLTL
Thru Lane
Boulevard
Bike Lane
Walk
C&G
C&G
Detectable Edge

PROPOSED TYPICAL SECTION C-C


Shared Use Path
Boulevard
Thru Lane
Left Turn/ TWLTL
Thru Lane
Buffer
Shared Use Path
C&G
C&G

PROPOSED TYPICAL SECTION D-D

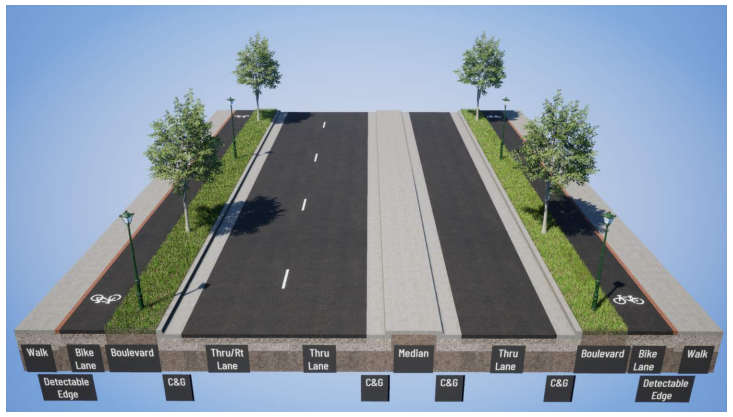
Walk
Bike Lane
Boulevard
Thru/Rt Lane
Thru Lane
Median
Thru Lane
Boulevard
Bike Lane
Walk
Detectable Edge
C&G
C&G
C&G
C&G
Detectable Edge

PRELIMINARY - SUBJECT TO CHANGE
3/21/2024

HENNEPIN
5
COUNTY

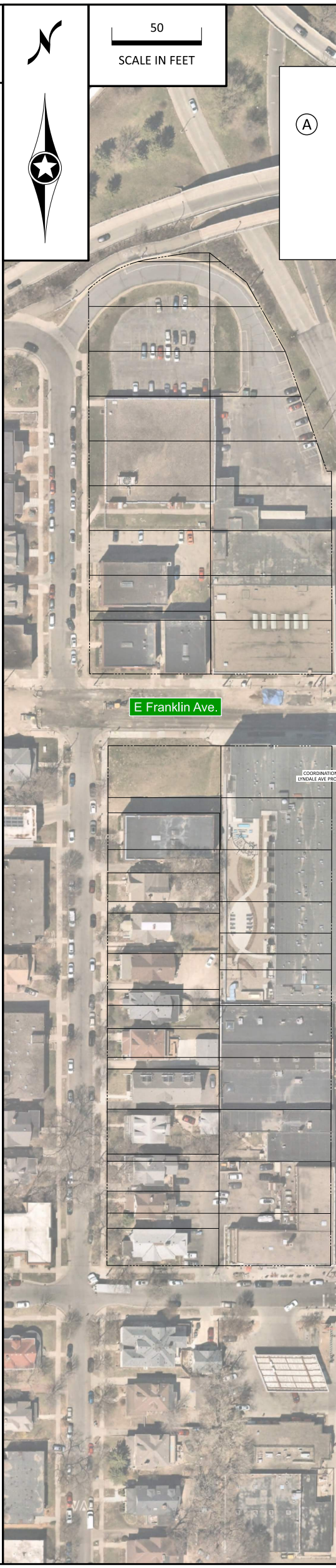
50
SCALE IN FEET
Ⓐ
E Franklin Ave.
COORDINATION
LYNDALE AVE PR

NOTES:

RAISED CROSSINGS WILL BE EVALUATED AS THE PROJECT PROGRESSES TO DETAILED ENGINEERING.

LIMITS OF RECONSTRUCTION ON SIDESTREETS TO BE DETERMINED DURING FINAL DESIGN.

BOULEVARD AREAS WILL CONTAIN TREES, GREEN INFRASTRUCTURE, LIGHTS, BUS SHELTERS, SIGNS, UTILITY POLES, TRAFFIC SIGNAL EQUIPMENT, AND PAVED AREAS FOR MAINTENANCE AND EMERGENCY VEHICLE ACCESS.

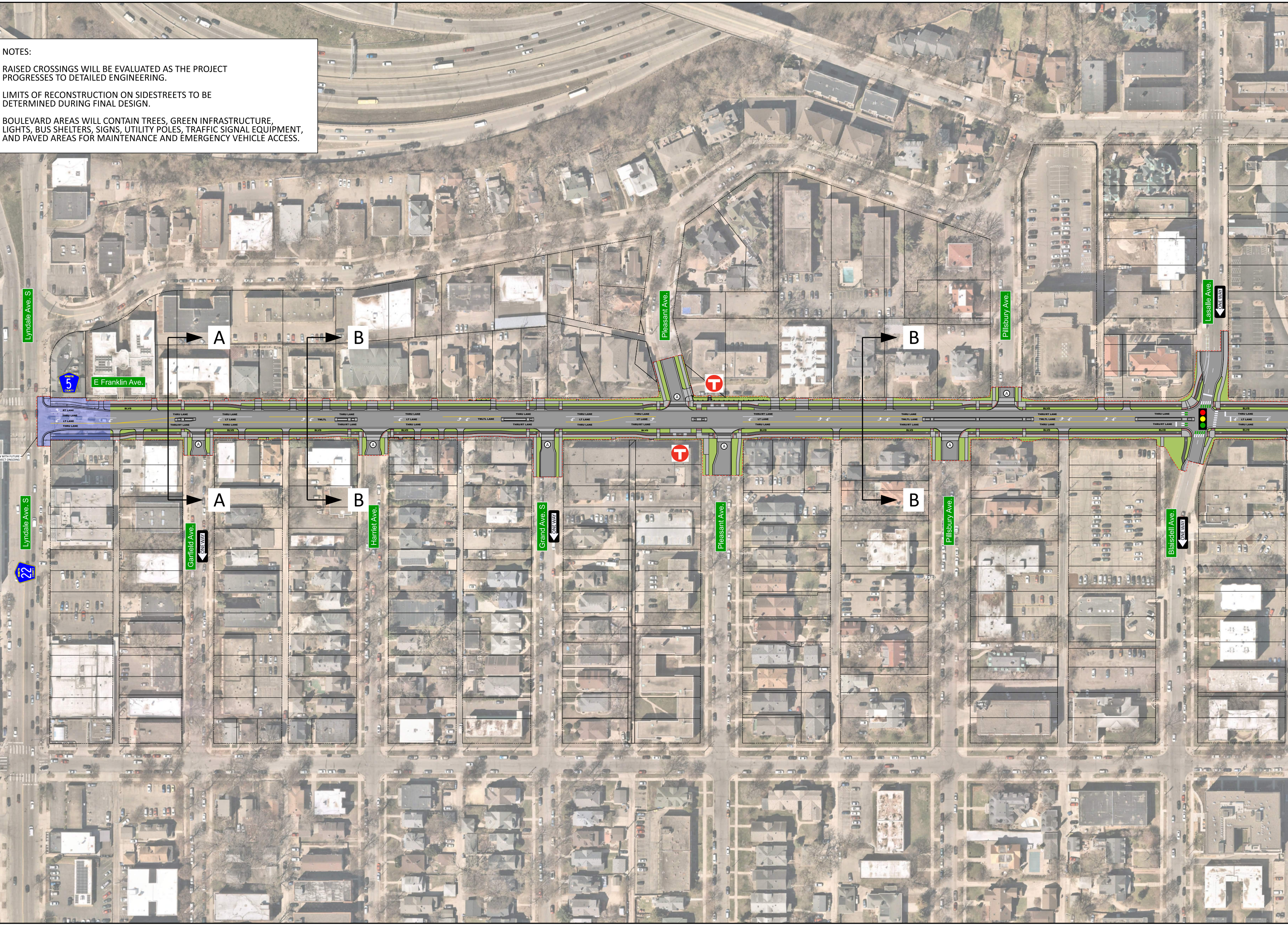
Lyndale Ave. S
HENNEPIN 5 COUNTY
E Franklin Ave.
A
B
A
B
B
B
Pleasant Ave.
Pillsbury Ave.
Lasalle Ave.
ONE WAY
RT LANE
THRU LANE
LT LANE
THRU LANE
BLVD
THRU/RT LANE
TWLTL
A
Lyndale Ave. S
HENNEPIN 22 COUNTY
Garfield Ave.
ONE WAY
Harriet Ave.
Grand Ave. S
ONE WAY
Pleasant Ave.
Pillsbury Ave.
Blaisdell Ave.
ONE WAY
N WITH FUTURE
JECT ONGOING

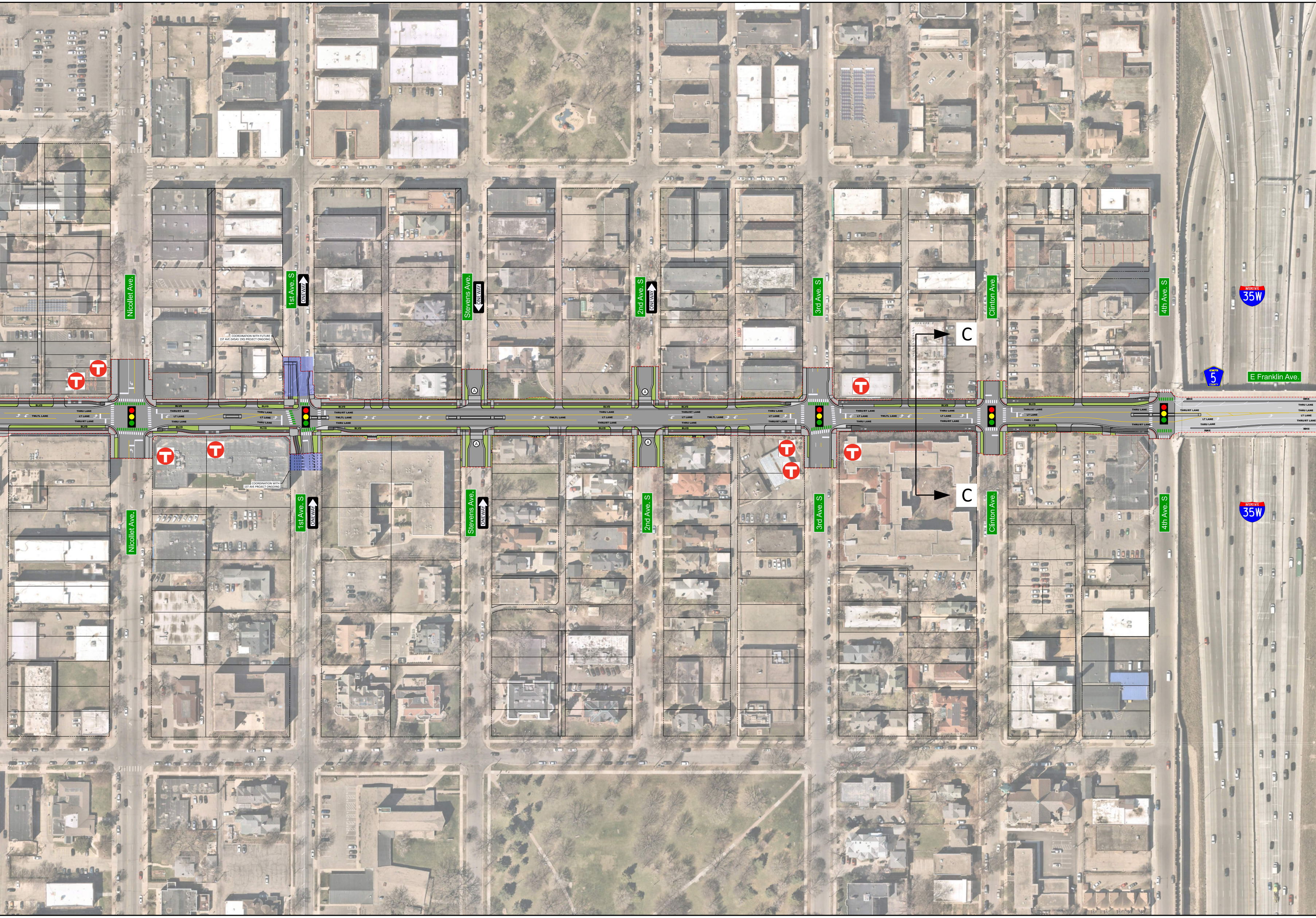
Nicollet Ave.
1st Ave. S
ONEWAY
Stevens Ave.
ONEWAY
2nd Ave. S
ONEWAY
3rd Ave. S
Clinton Ave.
4th Ave. S
35W
5
E Franklin Ave.
C
C
COORDINATION WITH FUTURE
1ST AVE (MSAS 190) PROJECT ONGOING
COORDINATION WITH
1ST AVE PROJECT ONGOING
BLVD
THRU LANE
LT LANE
TWLTL LANE
THRU/RT LANE
BIKE
A

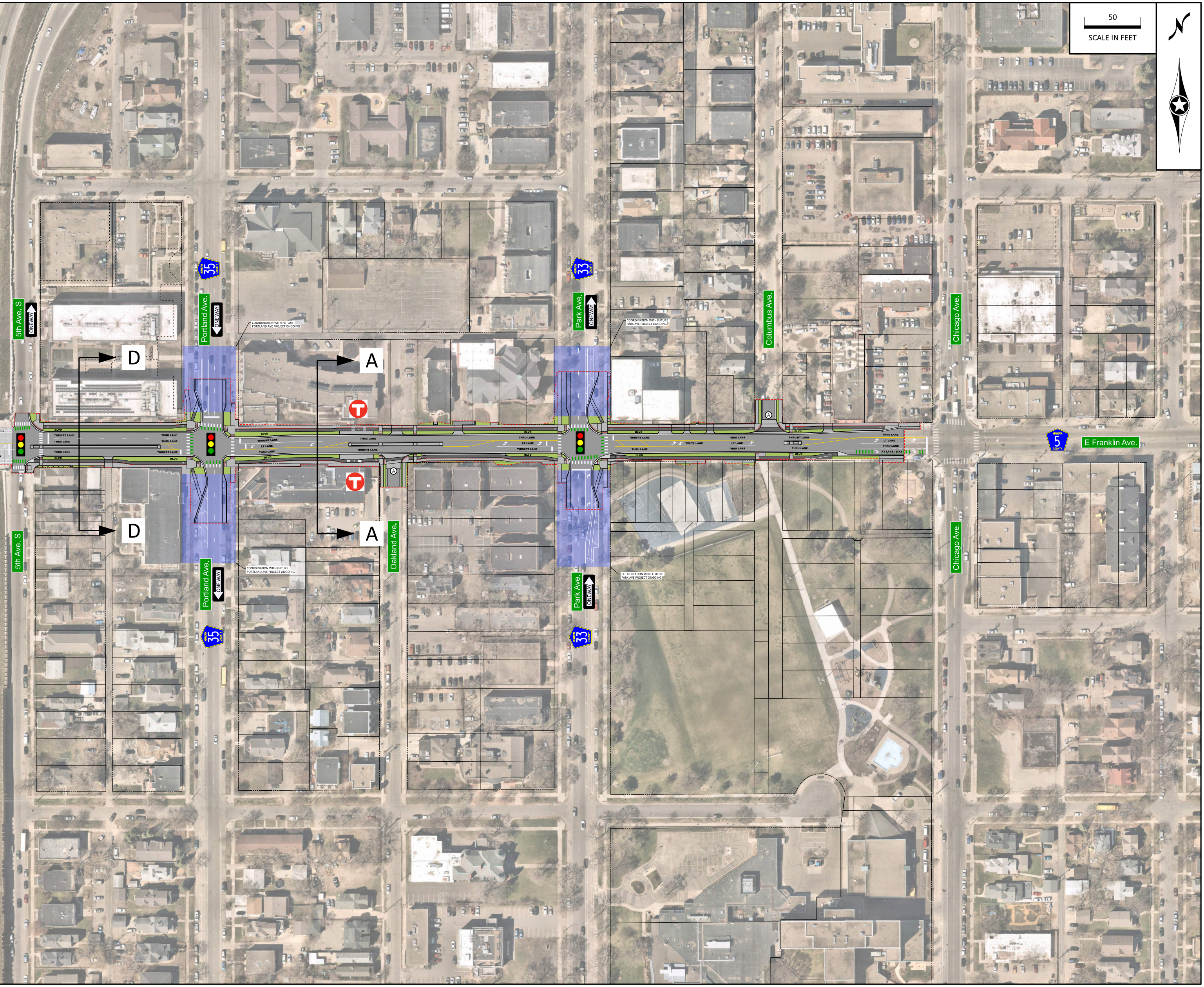
50
SCALE IN FEET
5th Ave. S
ONE WAY
Portland Ave.
35 COUNTY
ONE WAY
COORDINATION WITH FUTURE PORTLAND AVE PROJECT ONGOING
Park Ave.
33 COUNTY
ONE WAY
COORDINATION WITH FUTURE PARK AVE PROJECT ONGOING
Columbus Ave.
Chicago Ave.
D
A
BLVD
THRU/RT LANE
THRU LANE
THRU LANE
THRU LANE
THRU/RT LANE
THRU LANE
LT LANE
THRU/RT LANE
THRU LANE
TWLTL LANE
LT LANE
RT LANE / BIKE
A
5 COUNTY
E Franklin Ave.
D
A
Oakland Ave.
5th Ave. S
Portland Ave.
ONE WAY
35
Park Ave.
ONE WAY
33
COORDINATION WITH FUTURE PORTLAND AVE PROJECT ONGOING
COORDINATION WITH FUTURE PARK AVE PROJECT ONGOING
Chicago Ave.