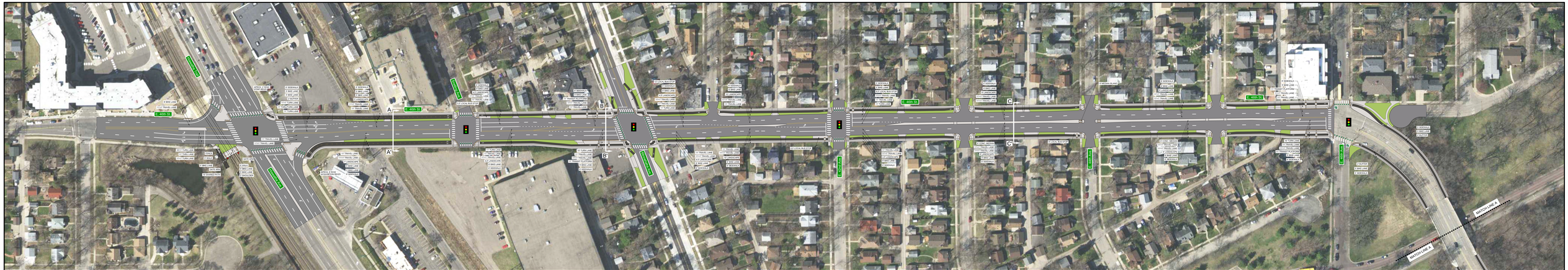

46th St County Bikeway Feasibility Analysis // Four-Lane Concept // 46th St from Hiawatha Ave to Ford Bridge

HORIZONTAL SCALE IN FEET SCALE 1"=

TOOLE DESIGN

46th St County Bikeway Feasibility Analysis

Preliminary Concept Layout

46th St from Hiawatha Ave to Ford Bridge
Date Plotted: 1/3/19
Drawn By: BNT Checked By: KA
Not for Construction - Subject to Change

Legend:

- Existing Roadway
- Proposed Asphalt Path or Bikeway
- Proposed Concrete Ramp or Sidewalk
- Proposed Landscaped Area
- White Pavement Markings
- Yellow Pavement Markings
- Green Pavement Markings
- White Pavement Message
- Traffic Signal
- Tactile Directional Indicator

Hennepin

TOOLE DESIGN
212 THIRD AVE NORTH, SUITE 476
MINNEAPOLIS, MN 55401
PHONE: 612.584.4094
FAX: 301.927.2800
www.tooledesign.com

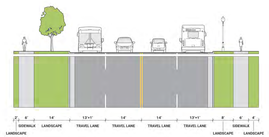

EXISTING CONDITIONS AT SECTION A-A'

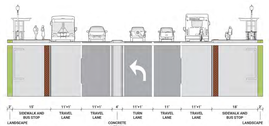

EXISTING CONDITIONS AT SECTION B-B'

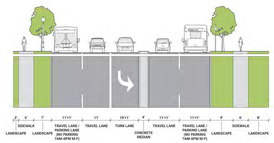

EXISTING CONDITIONS AT SECTION C-C'

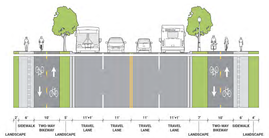

SECTION A-A'

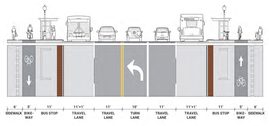

SECTION B-B'

SECTION C-C'

Typical Sections

HORIZONTAL SCALE IN FEET SCALE 1"=

TOOLE DESIGN

HORIZONTAL SCALE IN FEET SCALE 1"=

TOOLE DESIGN