



HENNEPIN COUNTY
MINNESOTA



East 46th Street Transportation Study

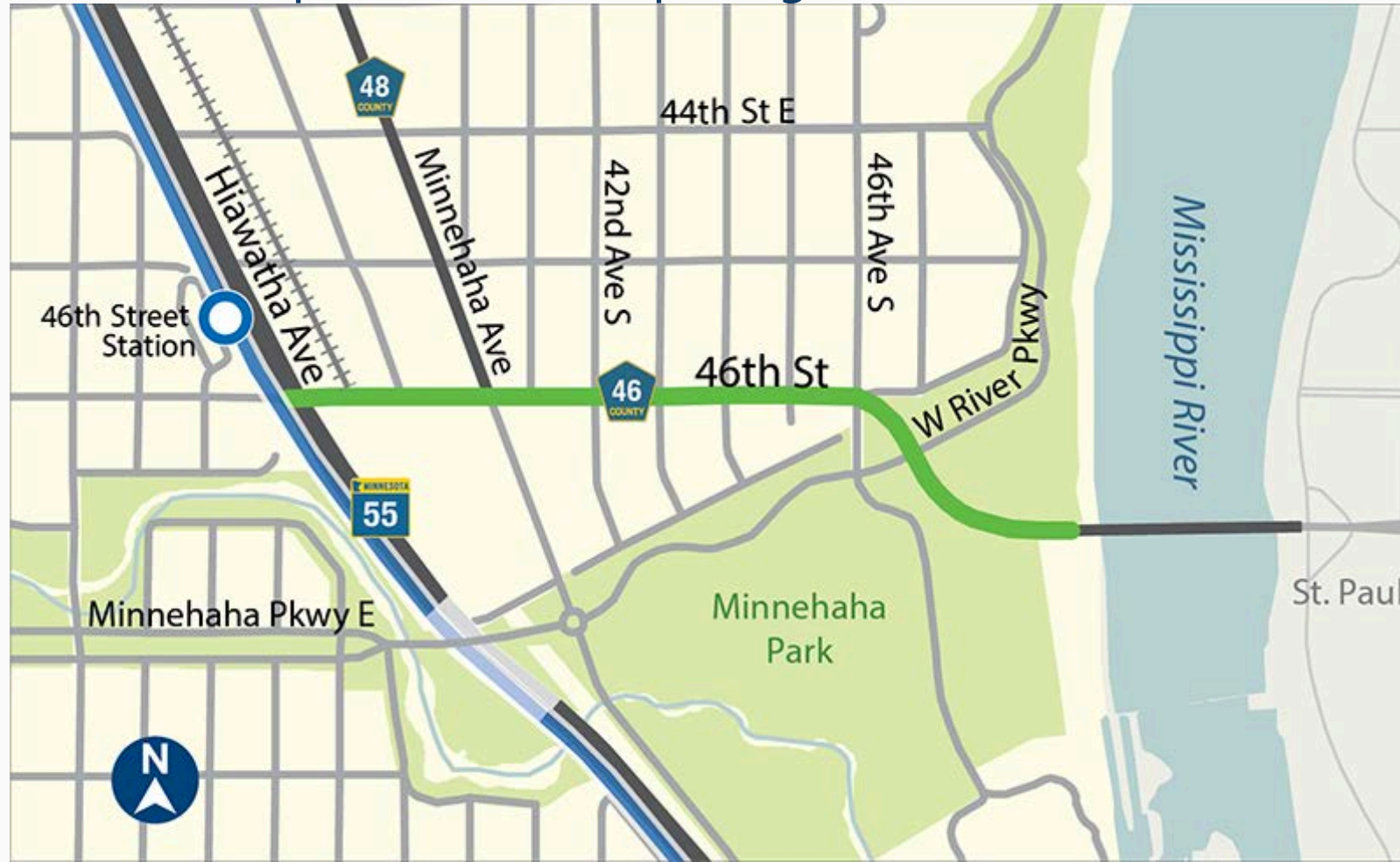
Hennepin County Public Works

Open house agenda

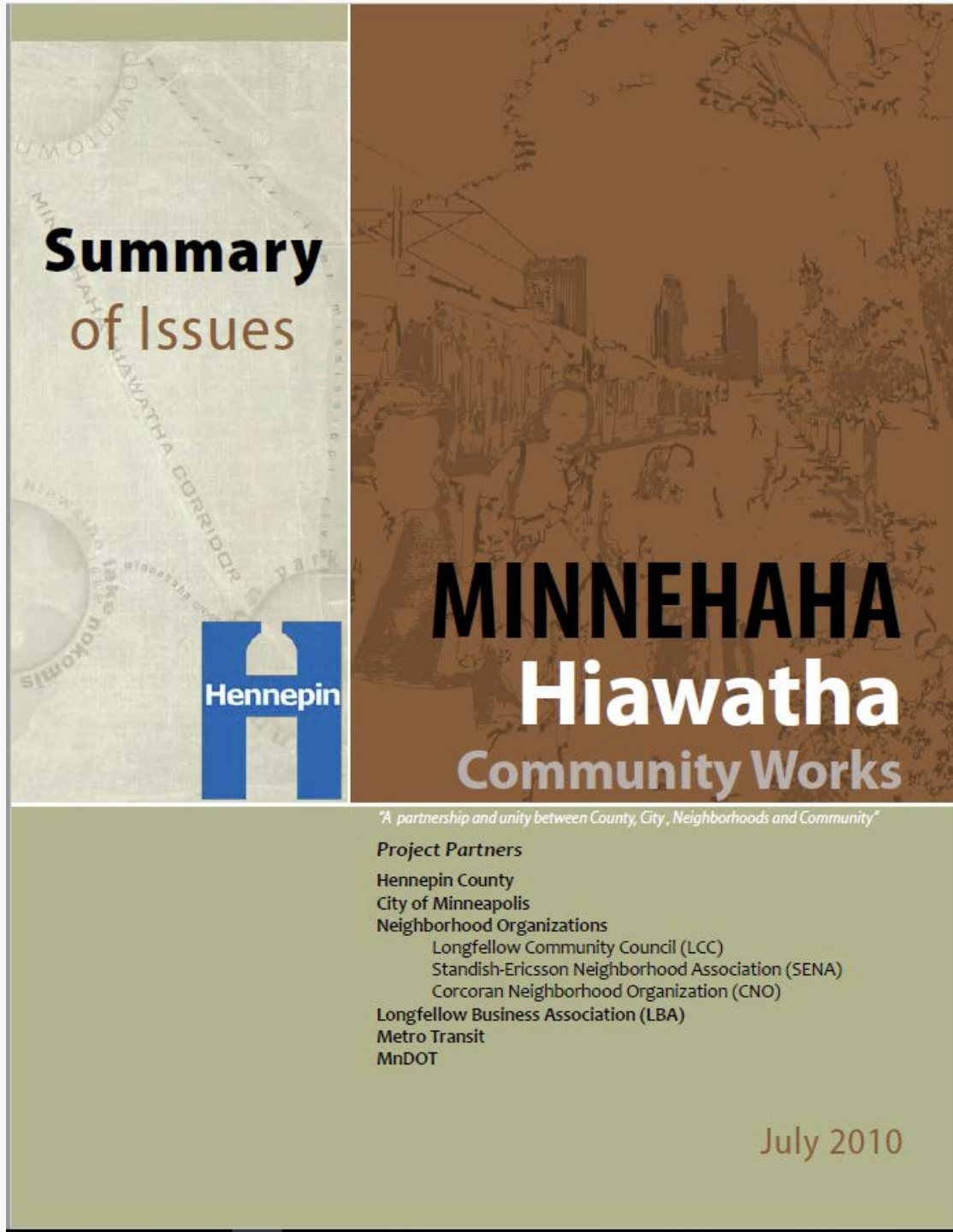
- Introduction
- Project Background
- Project Description
- Streetmix Activity

Project Background

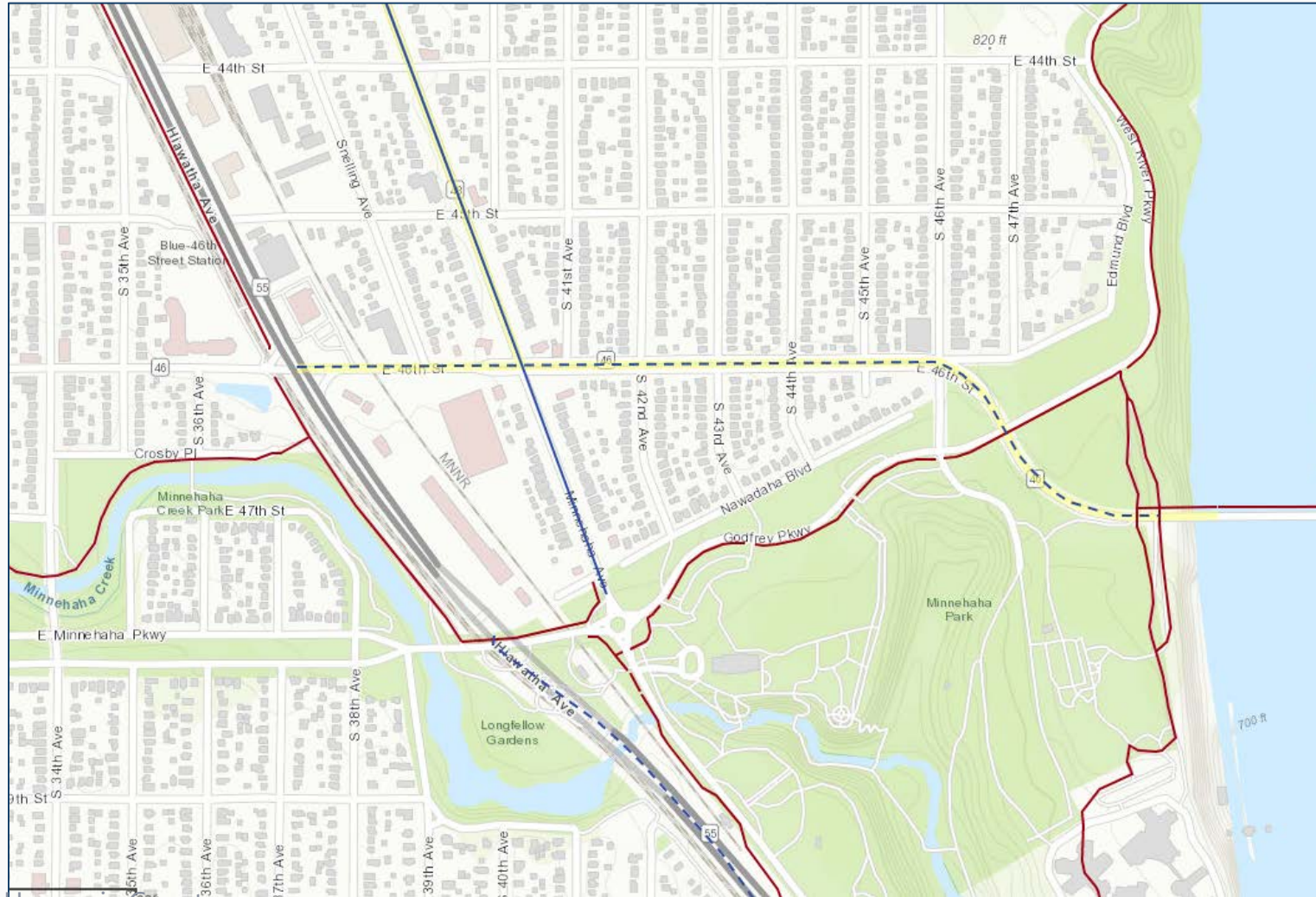
Description of project area



Project area background



Connection to county planning efforts



Hennepin County



Connection to other projects

- Riverview Corridor Study
- 46th Avenue Bike Lanes
- Minneapolis Greenway Project
- Minnehaha Avenue
- East 46th Street bridge over the Godfrey Parkway

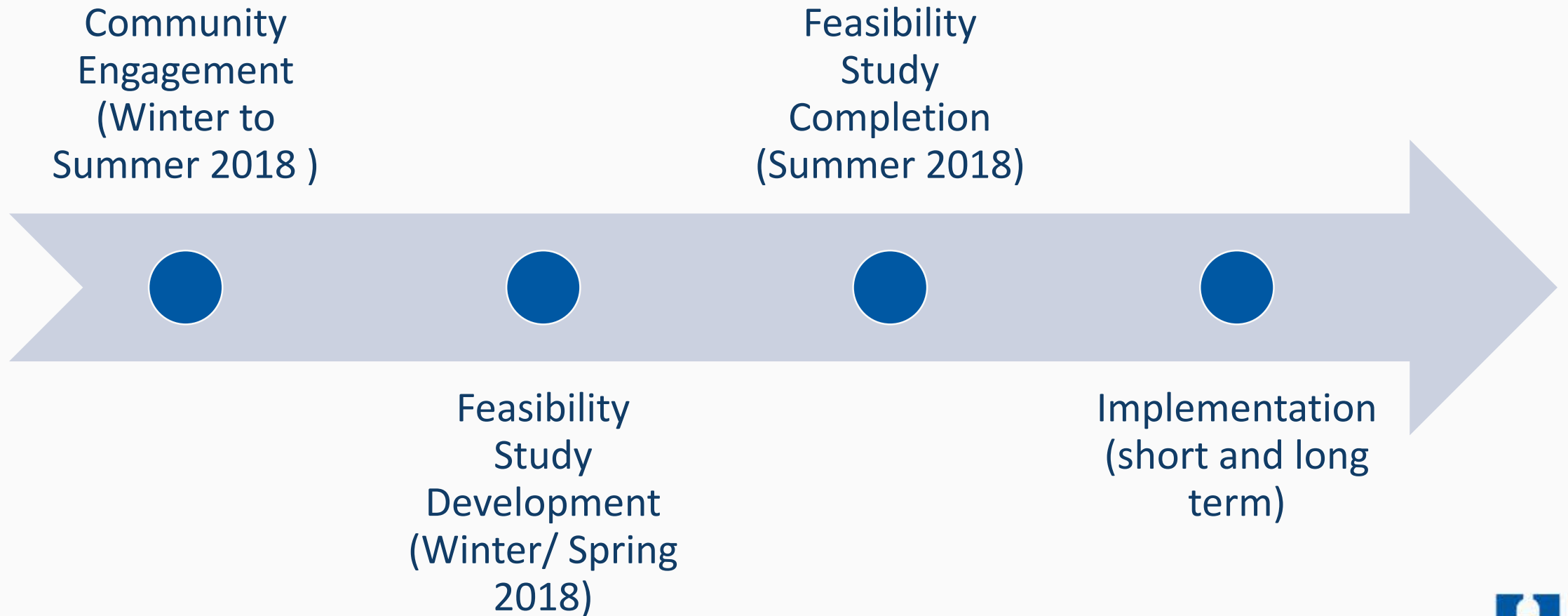
Project Description

Project purpose

- **Address** safety concerns for people walking, biking, and driving
- **Evaluate** different design alternatives
- **Understand** related impacts and opportunities along the corridor
- **Identify** a preferred configurations, both short and long term, that could be implemented in coordination with routine street maintenance and/or a full road reconstruction in the future



Project timeline



Streetmix Activity

What is your vision for East 46th Street?

Mix and match different streetmix pieces to develop your vision for East 46th Street.



Streetmix activity

- What is most important to you along the corridor?
- What is challenging about the East 46th Street corridor?
- What opportunities exist for improvement?

Questions?



Jordan Kocak

Jordan.Kocak@hennepin.us, (612) 543-3377

701 4th Avenue South, Suite 400
Minneapolis, MN 55415

